

Affinity Devon: A Pawsome Place for You and Your Pooch!

We know that your furry friends are part of the family, so we strive to make Affinity Devon a welcoming and enjoyable experience for both you and your four-legged companions.

Dog-Friendly Policy:

- 🐾 Dogs are welcome throughout the centre, with the exception of some individual stores. Please view our visual guide at the back of this pack or refer to our sticker system in the below graphic, which is used by all stores.
- 🐾 We kindly request that dogs are kept on a lead at all times.
- 🐾 Ensure your dog is well-behaved and does not disturb other shoppers.
- 🐾 Please clean up after your dog. Should you find yourself unprepared or in need of assistance please call our Management Team on 01237 422544.



Please note: This guide is designed to provide helpful suggestions for enjoying dog-friendly locations. However, it is the dog owner's responsibility to ensure their dog's behaviour and safety at all times. Dog-friendly policies can vary, so we advise contacting venues and attractions directly for the most up-to-date information. Affinity Devon accepts no liability for any incidents that may occur while visiting locations listed in this guide.

DOG-FRIENDLY WALKS

- 🐾 Enjoy a leisurely stroll along the **Tarka Trail**, a scenic off-road cycle path that runs close to Affinity Devon.
- 🐾 Explore the picturesque **Westward Ho!** beach, a popular spot for dog walking (please check local dog restrictions).
- 🐾 Discover the stunning **South West Coast Path**, offering breathtaking views and plenty of opportunities for your dog to sniff out new adventures. The nearest access points are likely to be around Northam Burrows (4.5 miles), Westward Ho! (3.5 miles) or Instow (6 miles).

Other popular routes, along with their approximate distances from Affinity Devon include:

- 🐾 **Baggy Point:** Approximately 23 miles.
- 🐾 **Crow Point, Braunton Burrows:** Approximately 19 miles.
- 🐾 **Heddon's Mouth:** Approximately 30 miles.
- 🐾 **Kenwith Valley Nature Reserve:** Approximately 3.7 miles.
- 🐾 **Lee Bay to Ilfracombe:** Lee Bay is approximately 27 miles, and Ilfracombe is approximately 24 miles.
- 🐾 **Lynmouth to Watersmeet:** Lynmouth is approximately 31 miles, and Watersmeet is a location within the Lynmouth area.
- 🐾 **Northam Burrows:** Approximately 4.5 miles.
- 🐾 **Morte Point to Bull Point:** Morte Point (near Morte Point) is approximately 26 miles, and Bull Point approximately 28 miles.
- 🐾 **Putsborough to Woolacombe:** Putsborough is approximately 21 miles, and Woolacombe is approximately 24 miles.
- 🐾 **Seven Oaks Local Nature Reserve:** Approximately 2.6 miles.
- 🐾 **Skern View Dog Field:** Approximately 5 miles.
- 🐾 **Torrington Commons:** Approximately 8 miles.
- 🐾 **Valley of the Rocks, Lynton:** Approximately 31 miles.
- 🐾 **Victoria Park:** Approximately 2.5 miles.
- 🐾 **Wistlandpound:** Approximately 24 miles.



Kenwith Valley Nature Reserve



Westward Ho! Beach

DOG-FRIENDLY ATTRACTIONS

North Devon:

- 🐾 **Arlington Court**
- 🐾 **Big Sheep** (kennels and walking area available)
- 🐾 **Broomhill Estate Sculpture Gardens**
- 🐾 **Castle Hill Gardens**
- 🐾 **Clovelly**
- 🐾 **Docton Mill Gardens**
- 🐾 **Hartland Abbey and Gardens**
- 🐾 **Lynton & Lynmouth Railway**
- 🐾 **Marwood Gardens**
- 🐾 **Merry Harriers**
- 🐾 **Milky Way Adventure Park** (certain areas – not Bird of Prey Centre)
- 🐾 **Tapeley Park**
- 🐾 **Woody Bay Trains**

Since March 2025, **RHS Garden Rosemoor** have been trialling dog-friendly days. Dogs will be welcome every Monday, Tuesday and Wednesday in selected areas of the garden.



Arlington Court



Lynton & Lynmouth Railway

Other parts of Devon:

- | | |
|---|--------------------------------------|
| 🐾 Babbacombe Model Village | 🐾 Greenway House and Garden |
| 🐾 Becky Falls | 🐾 Killerton House and Gardens |
| 🐾 Berry Pomeroy Castle | 🐾 Knightshayes Court |
| 🐾 Bicton Park Botanical Gardens | 🐾 Saltram House |
| 🐾 Canonteign Falls | 🐾 South Devon Railway |
| 🐾 Devon Railway Centre and Model World | 🐾 Totnes Castle |
| 🐾 Donkey Sanctuary | 🐾 West Somerset Railway |

DOG-FRIENDLY ACCOMMODATION

Hotels and Guesthouses:

- 🐾 **Corner House Guest House** - cornerhouseguesthouse.co.uk/the-rooms.html
- 🐾 **Durrant House Hotel** - durranthousehotel.com
Additional charge of £15 a night.
- 🐾 **Royal Hotel** - brend-hotels.co.uk/hotels/royal-hotel
Additional charge of £20 a night.
- 🐾 **The Hoops Inn and Country Hotel** - hotelsnorthdevon.co.uk



The Durrant House Hotel

Self Catering Accommodation - Bideford:

- 🐾 **Copperfield, Grange Road** - copperfieldhouse.net
- 🐾 **Church Tower Cottage** - holidaycottages.co.uk/cottage/37262-church-tower-cottage
- 🐾 **Hastings Barn, High Park House** - www.highparkbarns.co.uk/en/rentals/31462-luxury-holiday-barn-north-devon-high-park-barns
- 🐾 **Mariners Rest** - holidaycottages.co.uk/cottage/oc-30496-mariners-rest
- 🐾 **Mystique Cottage** - holidaycottages.co.uk/cottage/92882-mystique-cottage
- 🐾 **Rivers Retreat** - holidaycottages.co.uk/cottage/74817-rivers-retreat
- 🐾 **River View** - holidaycottages.co.uk/cottage/1492-river-view
- 🐾 **Seagrass** - holidaycottages.co.uk/cottage/49222-seagrass
- 🐾 **The Cabin** - holidaycottages.co.uk/cottage/76507-the-cabin--torridge-view

DOG-FRIENDLY CAFES & RESTAURANTS:

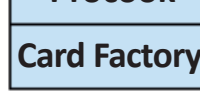

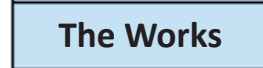
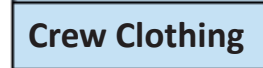
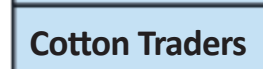
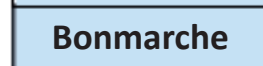
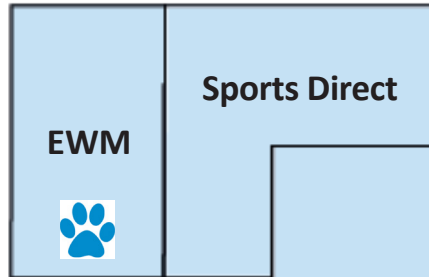
- 🐾 **Secret Garden Café, Bideford**
- 🐾 **Café Collective, Bideford**
- 🐾 **Café Fletcher, Bideford**
- 🐾 **Cool Beans Café, Bideford**
- 🐾 **The Appledore Bakery, Bideford**
- 🐾 **The Pannier Pantry, Bideford**
- 🐾 **Rock Pool Café, Westward Ho**
- 🐾 **Johns Deli, Instow & Appledore**



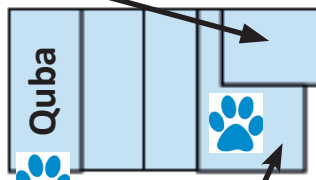
Johns Deli

Do you have any recommendations to add to our list? Email your suggestions to devon@affinityoutlets.com.

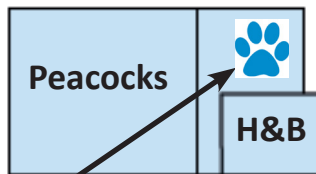
Dog Friendly Retailers



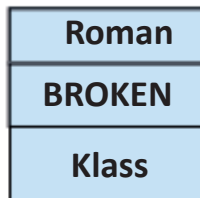
Claire's



Weird Fish



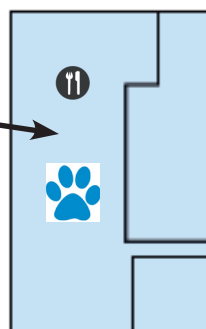
L&H Jewellery



The Fragrance Shop



The Cornish Bakery



Well behaved dogs
are welcome at
Affinity Devon!

Many of our stores will
allow your furry friend
to shop with you. These
stores will have the
above sticker displayed
in their window. We
have marked these on
the map opposite.